

# <https://tinyurl.com/undercovermapperMVC>

Discover what's on the map...be an UNDERCOVER MAPPER



**UNDERCOVER**<sup>TM</sup>  
MAPPER  
Classic

Investigation #2


**1** Let's get started! Go to the layers:

or Content →

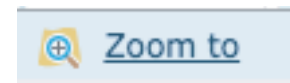
☐ USA National Park Locations ✓ ☒ USA National Park Locations

**2** Where are the National Parks?

hover  
over  
layer



click for menu



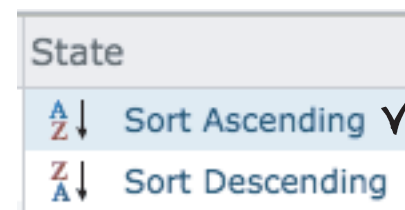

**3** How many National Parks are in each state? Pick another state.

hover over same layer

click on the  
word "STATE"




click here



**4** What is the biggest National Park? Smallest?


start in the same layer\*



Σ Statistics

\*There is so much to explore in this layer! Use the table.

**5** Create a new National Park!



click, click, click and  
double click to create  
your National Park

**6** Explore more fun on earth...

Here is a  
DIRECT LINK  
to the map!

\* <https://arcg.is/1amDW40>



**REMEMBER:**  
Zoom WAY in to  
find the U.S.  
Landmarks on the map

Congratulations! You are an UNDERCOVER MAPPER<sup>TM</sup>

Program by GISetc.com